

GROWING WILDER

ENVISIONING TOMORROW

CITY DISTRICTS

2019 MAP #1
MAP SCALE: 1" = 700'

3Cross Consulting, LLC.



Market Metric\$, LLC.

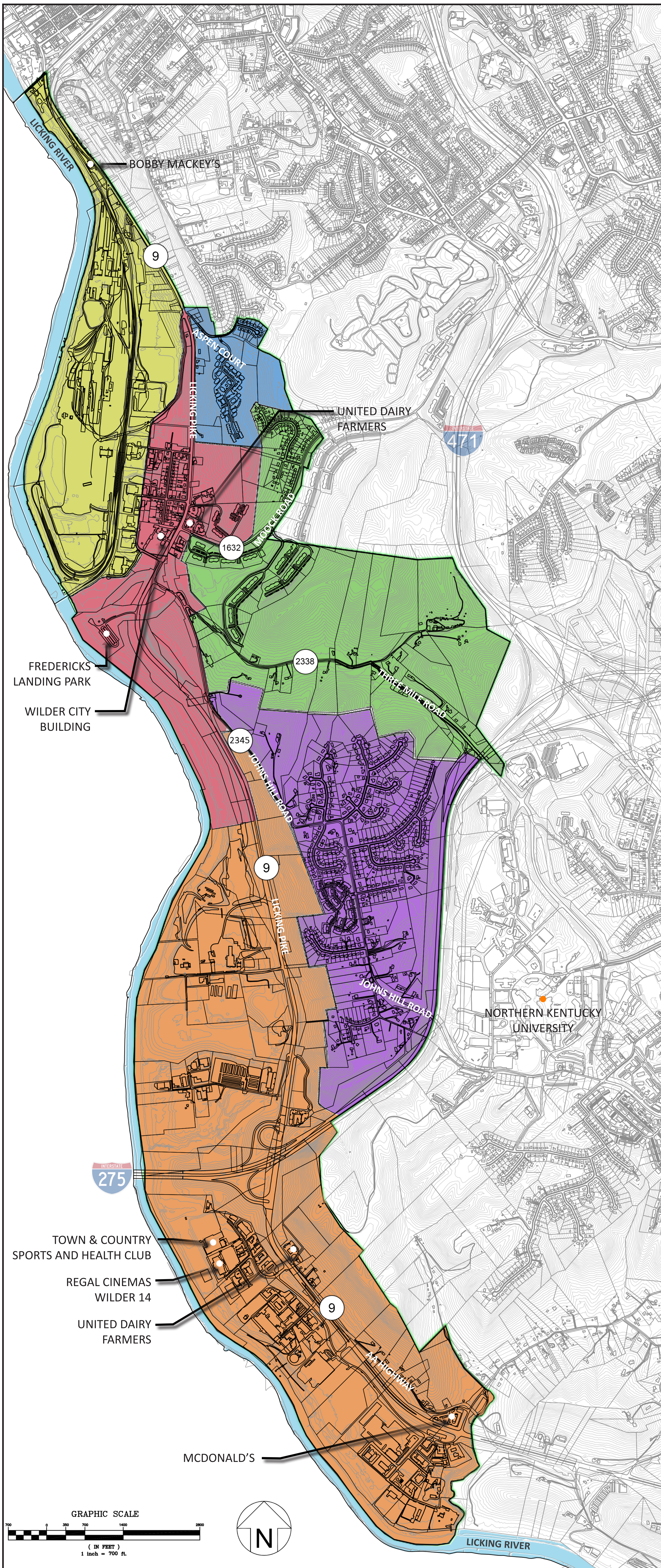
LEGEND

-  CITY BOUNDARY LINE
-  LICKING CORRIDOR NORTH
-  ASPEN PINES
-  CITY CENTER
-  MOOCK RD.-THREE MILE RD.
-  JOHN'S HILL ROAD
-  LICKING CORRIDOR SOUTH



CITY DISTRICTS

MAP 1



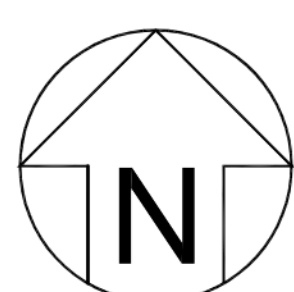
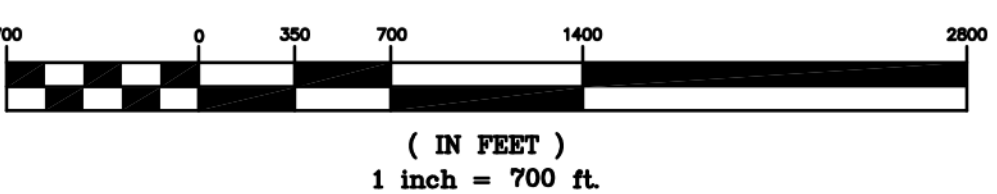
FREDERICKS LANDING PARK
WILDER CITY BUILDING

TOWN & COUNTRY SPORTS AND HEALTH CLUB
REGAL CINEMAS WILDER 14
UNITED DAIRY FARMERS

MCDONALD'S

NORTHERN KENTUCKY UNIVERSITY

GRAPHIC SCALE



LICKING RIVER